

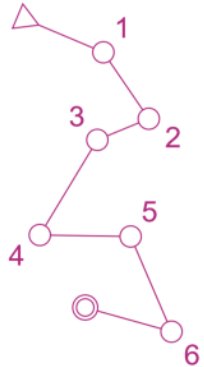


Brockhill Country Park



<p>Location/Parking Hythe. Nearest postcode: CT21 4HL W3W///:premises.hoped.tramps Pay and display car parking</p>	<p>Permanent Orienteering Course The course is represented by a Start a Finish and a number of checkpoints or controls. At each control you will find a permanent marker attached to a post. Visit as many of the checkpoints as you can in any order. Print map or pick up from the Café for £1.</p>	<p>△ Start ○ Controls ◎ Finish ■ - permanent marker</p>						
<p>About the Park Brockhill Country park is located close to Hythe and is managed by KCC. Once part of the estate of a Norman manor, Brockhill Park has a central lake, open grassland and meadows and all the facilities for a perfect family day out.</p>	<p>Find Your Way / Virtual Orienteering Courses No physical controls - your position is recorded by your smartphone's GPS using an app called MapRun6. Download for free onto your Android or iOS device. Simple registration (name etc). Select 'Events near me' or press 'Select Event' and navigate to:- UK > Find Your Way > FYW Kent > Brockhill. There are 3 linear courses to choose from.</p> 							
<p>Facilities Superb Café selling cakes, sandwiches and hot food, (opens 10am-4pm everyday except for Monday in winter). Toilets available adjacent to the car park. Playpark and picnic area.</p>	<table border="1"> <tr> <td>Short / easy</td> <td>1.4km, 10 controls</td> </tr> <tr> <td>Medium</td> <td>1.9km, 13 controls</td> </tr> <tr> <td>Long / more challenging</td> <td>2.4km, 14 controls</td> </tr> </table>		Short / easy	1.4km, 10 controls	Medium	1.9km, 13 controls	Long / more challenging	2.4km, 14 controls
Short / easy	1.4km, 10 controls							
Medium	1.9km, 13 controls							
Long / more challenging	2.4km, 14 controls							
<p>Start/Finish location Adjacent to the Café</p>	<p>See "How To" pages for help and phone setup at https://www.findyourwayvo.org.uk/how (see QR code) You can use the map on your phone, but it is easier to use a paper map download from Saxons Website - www.saxons-oc.org</p> 							
<p>About the Map Scale is 1:4,000 so is larger than Ordinance Survey. Map also shows more detail – fences, knolls, depressions, distinctive trees, and uses different colours to aid navigation – yellow is open land, white is runnable woodland, light through to dark green represents woodland that is increasingly difficult to pass through.</p>	<p>Once the course is selected, click 'Go to Start' and head to the red triangle. The triangle will go green and your phone will bleep to register you have started. Make your way to Checkpoint 1 (the virtual control) and each of the other controls <u>in number order</u>. The circle will go green and your phone will bleep each time you successfully find the control. Once you have visited all controls, head to the finish, (the double circle) for your final bleep.</p> 							
<p>Safety The Park is bounded and intersected by fencing and presents few hazards. You will need to use gates as you move through the park - please leave the gates as you have found them. Specifically watch out for: - trip hazards, and uneven ground - cattle is sometimes present in the large field below the lake - other park users and dogs - there is a small lake and a narrow stream</p>	<p>Note: at Brockhill the Start and Finish are in the same place, so the triangle and double circle are on top of one another. Click on "Show Results" on the app and you can see how you did! Can you complete the course faster or try a longer, more difficult course?</p>							
<p>Links to other activities If you enjoyed this Find Your Way activity, there are many others to try in Kent, or visit www.saxons-oc.org for details of orienteering events in Kent. New Brockhill FYW courses will be uploaded during the year depending on usage.</p>								

Brockhill Country Park

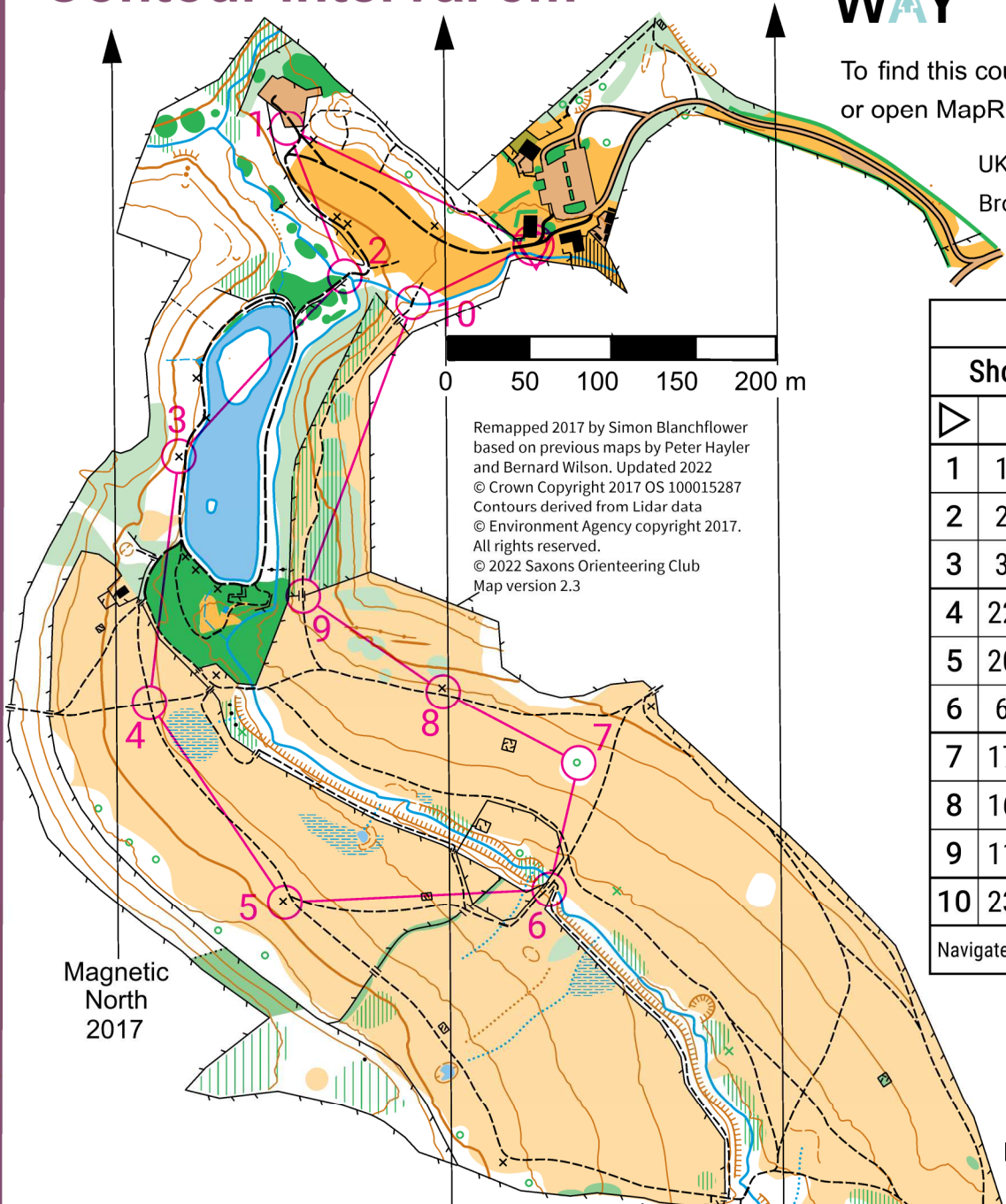
Scale 1:4000

Contour interval 5m



To find this course use the QR code or open MapRun app and go to:

UK/Find Your Way/FYW Kent/
Brockhill FYW Short Line Course



Remapped 2017 by Simon Blanchflower based on previous maps by Peter Hayler and Bernard Wilson. Updated 2022
© Crown Copyright 2017 OS 100015287
Contours derived from Lidar data
© Environment Agency copyright 2017.
All rights reserved.
© 2022 Saxons Orienteering Club
Map version 2.3

Brockhill FYW		
Short	1.4 km	
▶		Start:
1	1	Fence, SW. Corner (outside)
2	2	Bridge
3	3	Root Stock
4	22	Path crossing
5	20	Bench
6	6	Crossing Point
7	17	Single Tree
8	16	Bench
9	11	Crossing Point
10	23	Bridge
Navigate 80 m to Finish		

Magnetic North 2017

- | | | |
|-----------------|--------------|------------------|
| Open land | Contour line | Dry ditch |
| Rough open land | Fence | Wet ditch |
| Open woodland | Road | Gully |
| Denser woodland | Path | Depression |
| Thicket | Minor path | Small depression |
| Undergrowth | Earth bank | Individual tree |
| Marsh | Earth wall | Root stock |
| Hard surface | Wall | Bench |
| Building | Stream | |

For more information about Find Your Way and Orienteering in Kent visit www.saxons-org



Brockhill Country Park

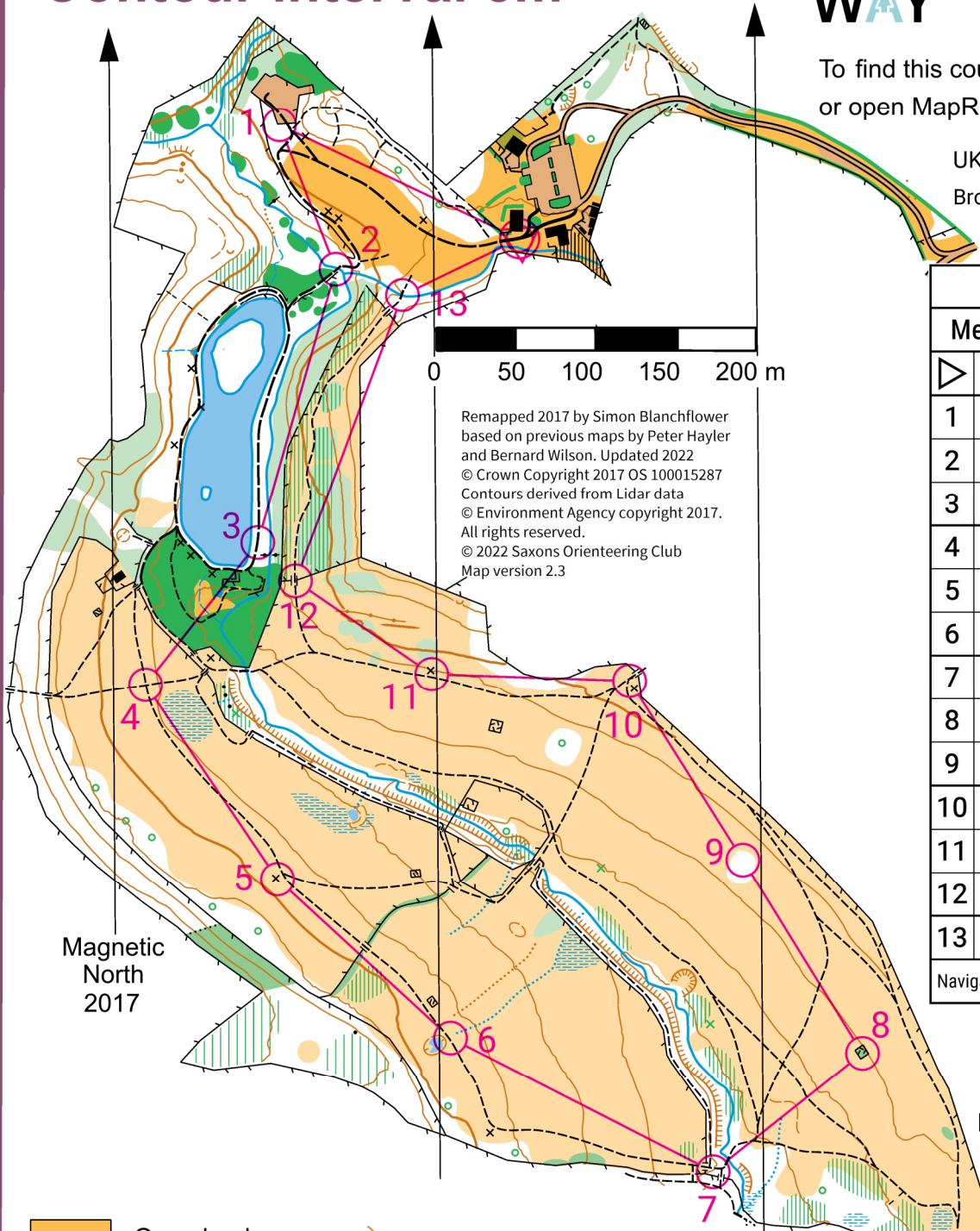
Scale 1:4000

Contour interval 5m



To find this course use the QR code or open MapRun app and go to:

UK/Find Your Way/FYW Kent/
Brockhill FYW Medium Line Course



Remapped 2017 by Simon Blanchflower based on previous maps by Peter Hayler and Bernard Wilson. Updated 2022
© Crown Copyright 2017 OS 100015287
Contours derived from Lidar data
© Environment Agency copyright 2017.
All rights reserved.
© 2022 Saxons Orienteering Club
Map version 2.3

Brockhill FYW		
Medium	1.9 km	
▶	Start:	
1	1	Fence, SW. Corner (outside)
2	2	Bridge
3	12	Path
4	22	Path crossing
5	20	Bench
6	7	Path/Ditch Junction
7	8	Crossing Point
8	18	Fence, E. Corner (outside)
9	9	Copse
10	10	Bench
11	16	Bench
12	11	Crossing Point
13	23	Bridge
Navigate 80 m to Finish		

Magnetic North 2017

For more information about Find Your Way and Orienteering in Kent visit www.saxons-org

- | | | |
|-----------------|--------------|------------------|
| Open land | Contour line | Dry ditch |
| Rough open land | Fence | Wet ditch |
| Open woodland | Road | Gully |
| Denser woodland | Path | Depression |
| Thicket | Minor path | Small depression |
| Undergrowth | Earth bank | Individual tree |
| Marsh | Earth wall | Root stock |
| Hard surface | Wall | Bench |
| Building | Stream | |



Brockhill Country Park

Scale 1:4000

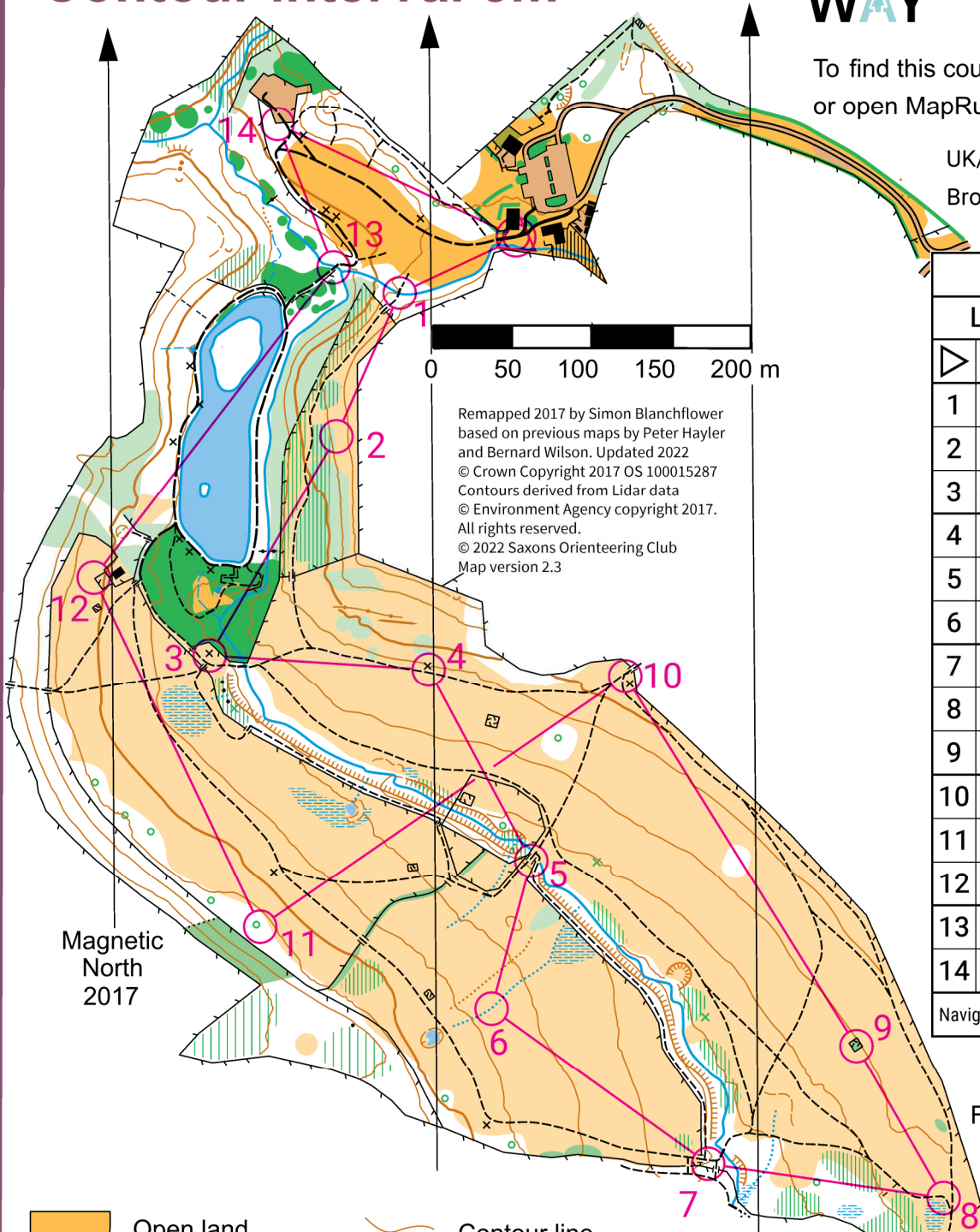
Contour interval 5m

FIND YOUR WAY



To find this course use the QR code or open MapRun app and go to:

UK/Find Your Way/FYW Kent/
Brockhill FYW Long Line Course



Remapped 2017 by Simon Blanchflower based on previous maps by Peter Hayler and Bernard Wilson. Updated 2022
© Crown Copyright 2017 OS 100015287
Contours derived from Lidar data
© Environment Agency copyright 2017.
All rights reserved.
© 2022 Saxons Orienteering Club
Map version 2.3

Brockhill FYW		
Long	2.4 km	
▶		Start:
1	23	Bridge
2	24	Thicket, E. Side
3	25	Bench
4	16	Bench
5	6	Crossing Point
6	27	Ditch
7	8	Crossing Point
8	32	Path bend
9	18	Fence, E. Corner (outside)
10	10	Bench
11	5	Single Tree
12	15	Bench
13	2	Bridge
14	1	Fence, SW. Corner (outside)
Navigate 160 m to Finish		

Magnetic North 2017

For more information about Find Your Way and Orienteering in Kent visit www.saxons-org

- | | | | | | |
|--|-----------------|--|--------------|--|------------------|
| | Open land | | Contour line | | Dry ditch |
| | Rough open land | | Fence | | Wet ditch |
| | Open woodland | | Road | | Gully |
| | Denser woodland | | Path | | Depression |
| | Thicket | | Minor path | | Small depression |
| | Undergrowth | | Earth bank | | Individual tree |
| | Marsh | | Earth wall | | Root stock |
| | Hard surface | | Wall | | Bench |
| | Building | | Stream | | |



Brockhill Country Park

Scale 1:4000

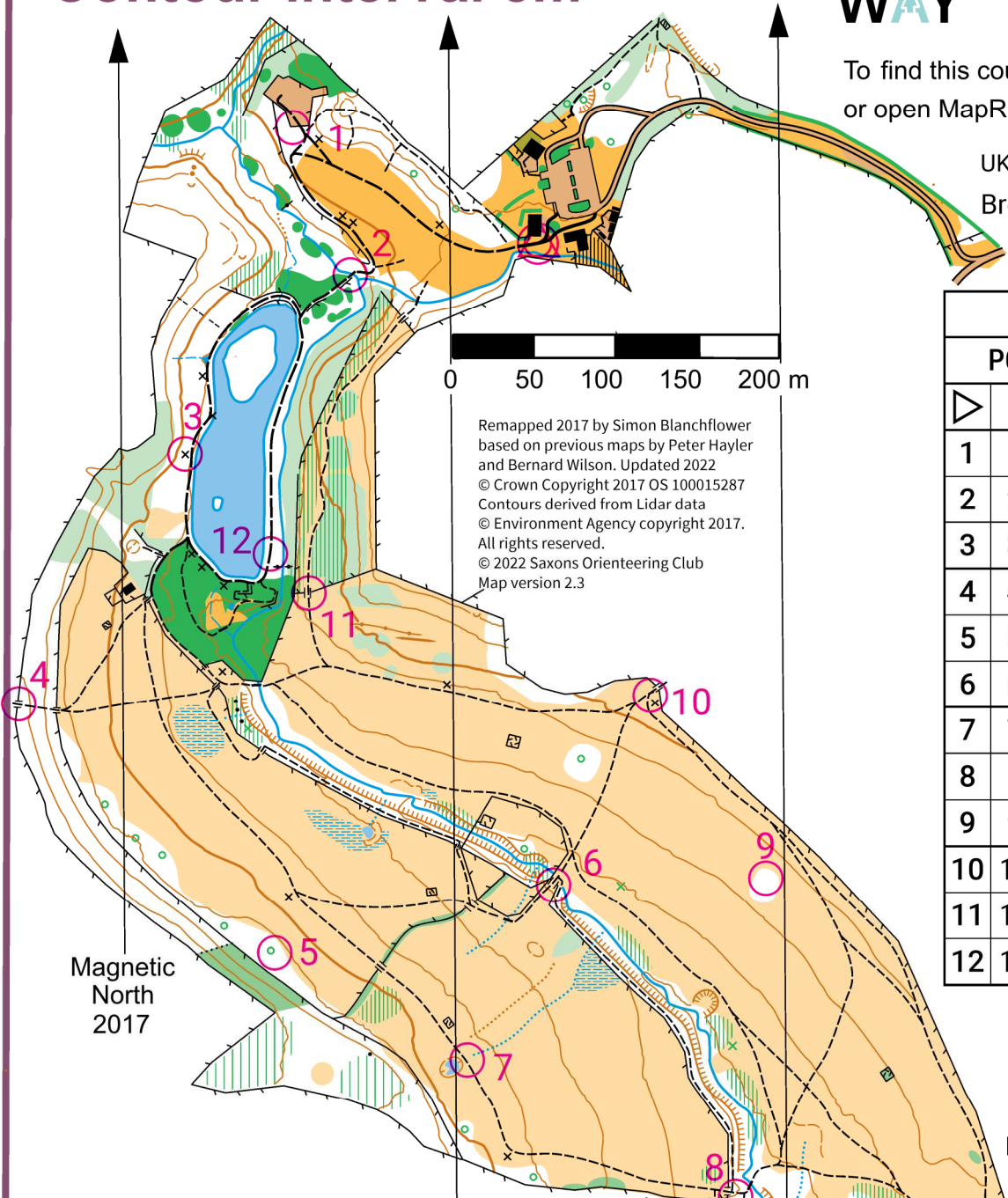
Contour interval 5m

FIND YOUR WAY



To find this course use the QR code or open MapRun app and go to:

UK/Find Your Way/FYW Kent/
Brockhill FYW Score Course



Remapped 2017 by Simon Blanchflower based on previous maps by Peter Hayler and Bernard Wilson. Updated 2022
© Crown Copyright 2017 OS 100015287
Contours derived from Lidar data
© Environment Agency copyright 2017.
All rights reserved.
© 2022 Saxons Orienteering Club
Map version 2.3

Brockhill FYW		
POC		12 controls
▶		Start:
1	1	Fence, SW. Corner (outside)
2	2	Bridge
3	3	Root Stock
4	4	Crossing Point
5	5	Single Tree
6	6	Crossing Point
7	7	Path/Ditch Junction
8	8	Crossing Point
9	9	Copse
10	10	Bench
11	11	Crossing Point
12	12	Path

Magnetic North 2017

For more information about Find Your Way and Orienteering in Kent visit www.saxons-org

- | | | | | | |
|--|-----------------|--|--------------|--|------------------|
| | Open land | | Contour line | | Dry ditch |
| | Rough open land | | Fence | | Wet ditch |
| | Open woodland | | Road | | Gully |
| | Denser woodland | | Path | | Depression |
| | Thicket | | Minor path | | Small depression |
| | Undergrowth | | Earth bank | | Individual tree |
| | Marsh | | Earth wall | | Root stock |
| | Hard surface | | Wall | | Bench |
| | Building | | Stream | | |

