











Outdoor Sports Centre

Contours 5 metres







0 50 100 150 200 250
metres



Scale 1:5000





















-  Road / tarmac
-  Large path
-  Small path
-  Indistinct path
-  Building
-  Canopy
-  Bench / Seat
-  Exercise equipment
-  Fence
-  Steps

RESTRICTED ACCESS

-  Out of bounds - NO ACCESS
-  Vegetation - NO ACCESS
-  Private land - NO ACCESS
-  Hedge - NOT TO BE CROSSED
-  Wall - NOT TO BE CROSSED
-  Fence - NOT TO BE CROSSED

-  Marsh
-  Stream
-  Drain
-  Footbridge

-  Open land
-  Rough open land
-  Scattered trees
-  Woods - run
-  Woods - slow run
-  Woods - walk
-  Vegetation - impassable
-  Undergrowth - slow
-  Distinct tree
-  Thicket / bush
-  Fallen tree / stump
-  Contour
-  Form line
-  Steep bank
-  Earth bank
-  Gully
-  Knolls
-  Depression



4.9K

SU 408154

Re-survey and cartography Feb 2016 by
Simon Bevan. Minor updates Dec 2021.
Based on and with grateful acknowledgement
to the 2006 map by Colin Hicks.

© Crown copyright 2016 OS 100015287

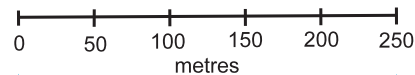
© Southampton Orienteering Club 2021

No portion of this map may be copied or used without prior
permission from SOC. Possession of this map does not imply
right of access for orienteering or any other purpose. The
representation of a track or path does not indicate a right of way.

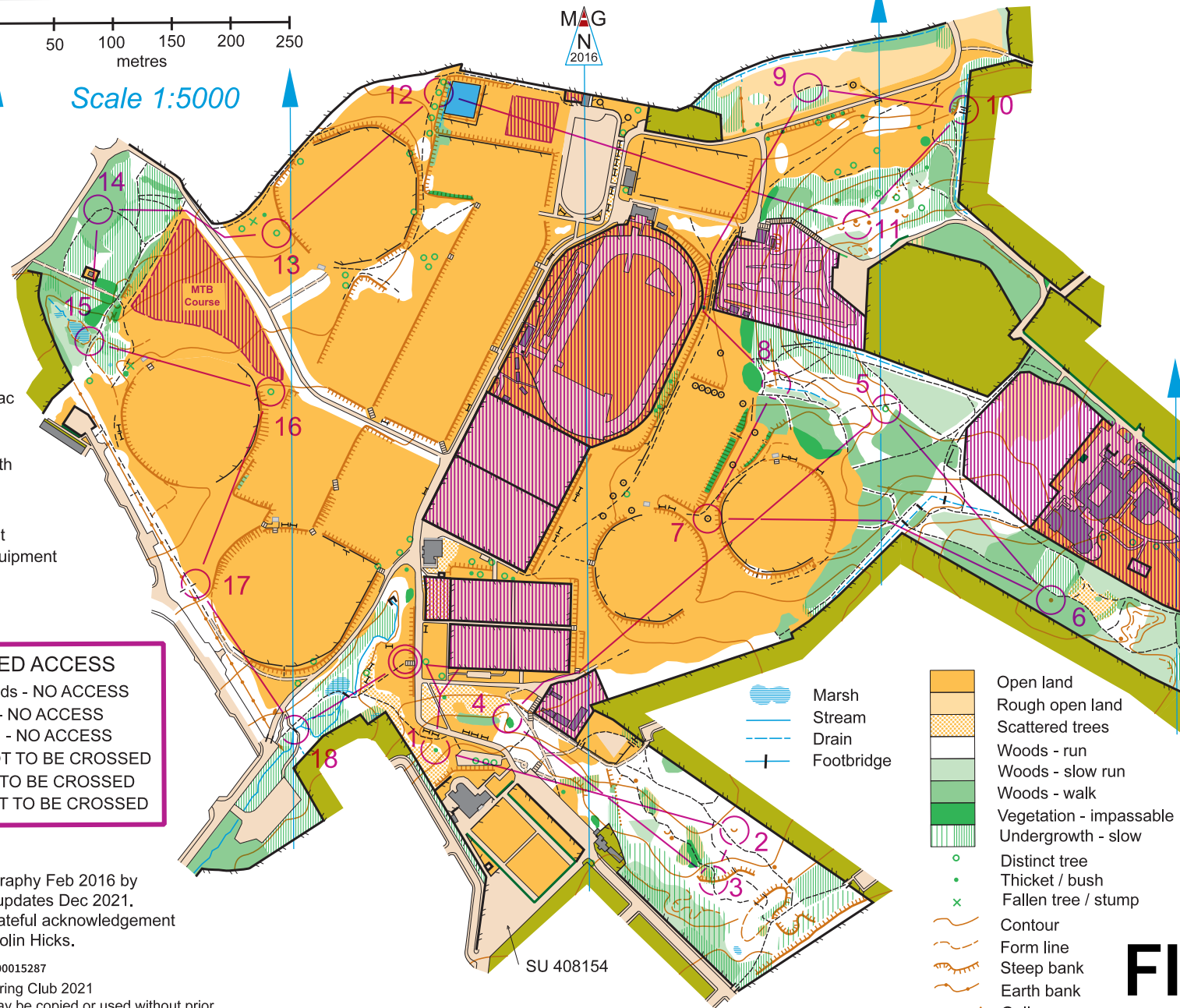
PLEASE KEEP OFF SPORTS PITCHES WHEN MATCHES ARE IN PROGRESS

Outdoor Sports Centre

Contours 5 metres



Scale 1:5000



- Road / tarmac
- Large path
- Small path
- Indistinct path
- Building
- Canopy
- Bench / Seat
- Exercise equipment
- Fence
- Steps

- RESTRICTED ACCESS**
- Out of bounds - NO ACCESS
 - Vegetation - NO ACCESS
 - Private land - NO ACCESS
 - Hedge - NOT TO BE CROSSED
 - Wall - NOT TO BE CROSSED
 - Fence - NOT TO BE CROSSED

- Marsh
- Stream
- Drain
- Footbridge

- Open land
- Rough open land
- Scattered trees
- Woods - run
- Woods - slow run
- Woods - walk
- Vegetation - impassable
- Undergrowth - slow
- Distinct tree
- Thicket / bush
- Fallen tree / stump
- Contour
- Form line
- Steep bank
- Earth bank
- Gully
- Knolls
- Depression

SOSC		
Light Green	3.6 km	90m
1	230	Thicket, South side
2	214	Small depression
3	219	Path Earth bank Crossing
4	236	Thicket, Northwest side
5	218	Prominent tree, Northeast side
6	245	Knoll, East side
7	211	Exercise equipment, East side
8	238	Northeastern Earth wall, South End
9	212	Copse, North side
10	234	Bridge, Northwest End
11	225	Small depression
12	217	Middle tree, West side
13	235	Prominent tree, Southwest side
14	243	Path Bend
15	233	Marsh, Southeast side
16	221	Prominent tree, Southwest side
17	242	Path, East End
18	241	Bridge, Northwest End
		110 m

Re-survey and cartography Feb 2016 by Simon Bevan. Minor updates Dec 2021. Based on and with grateful acknowledgement to the 2006 map by Colin Hicks.

© Crown copyright 2016 OS 100015287

© Southampton Orienteering Club 2021

No portion of this map may be copied or used without prior permission from SOC. Possession of this map does not imply right of access for orienteering or any other purpose. The representation of a track or path does not indicate a right of way.

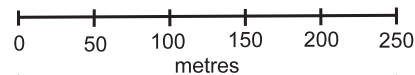
PLEASE KEEP OFF SPORTS PITCHES WHEN MATCHES ARE IN PROGRESS

SU 408154

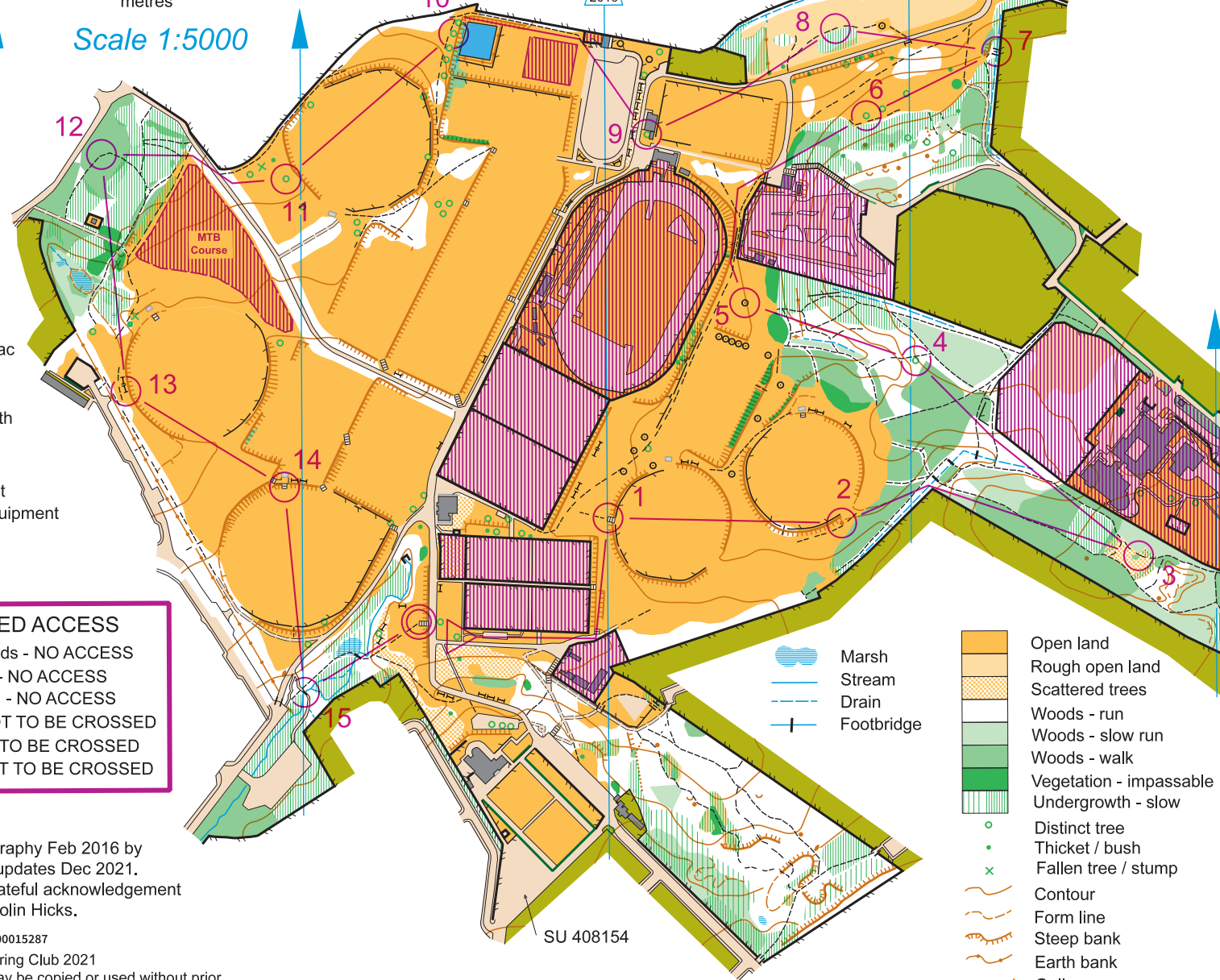


Outdoor Sports Centre

Contours 5 metres



Scale 1:5000



- Road / tarmac
- Large path
- Small path
- Indistinct path
- Building
- Canopy
- Bench / Seat
- Exercise equipment
- Fence
- Steps

RESTRICTED ACCESS

- Out of bounds - NO ACCESS
- Vegetation - NO ACCESS
- Private land - NO ACCESS
- Hedge - NOT TO BE CROSSED
- Wall - NOT TO BE CROSSED
- Fence - NOT TO BE CROSSED

- Marsh
- Stream
- Drain
- Footbridge

- Open land
- Rough open land
- Scattered trees
- Woods - run
- Woods - slow run
- Woods - walk
- Vegetation - impassable
- Undergrowth - slow
- Distinct tree
- Thicket / bush
- Fallen tree / stump
- Contour
- Form line
- Steep bank
- Earth bank
- Gully
- Knolls
- Depression

SOSC		
Orange	2.9 km	60m
1	222	Steps, Foot
2	216	Knoll
3	223	Thicket, Northeast part
4	218	Prominent tree, Northeast side
5	224	Exercise equipment, East side
6	229	Prominent tree, West side
7	234	Bridge, Northwest End
8	212	Copse, North side
9	215	Tree, South side
10	217	Middle tree, West side
11	235	Prominent tree, Southwest side
12	243	Path Bend
13	232	Southern Bench, South side
14	239	Southeastern Stairway, South End
15	241	Bridge, Northwest End
	110 m	

www.condes.net 10.2.23 Southampton Orienteering Club

Re-survey and cartography Feb 2016 by Simon Bevan. Minor updates Dec 2021. Based on and with grateful acknowledgement to the 2006 map by Colin Hicks.

© Crown copyright 2016 OS 100015287

© Southampton Orienteering Club 2021

No portion of this map may be copied or used without prior permission from SOC. Possession of this map does not imply right of access for orienteering or any other purpose. The representation of a track or path does not indicate a right of way.

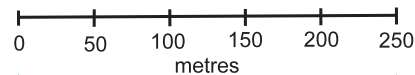
PLEASE KEEP OFF SPORTS PITCHES WHEN MATCHES ARE IN PROGRESS

FIN YOUR WAY

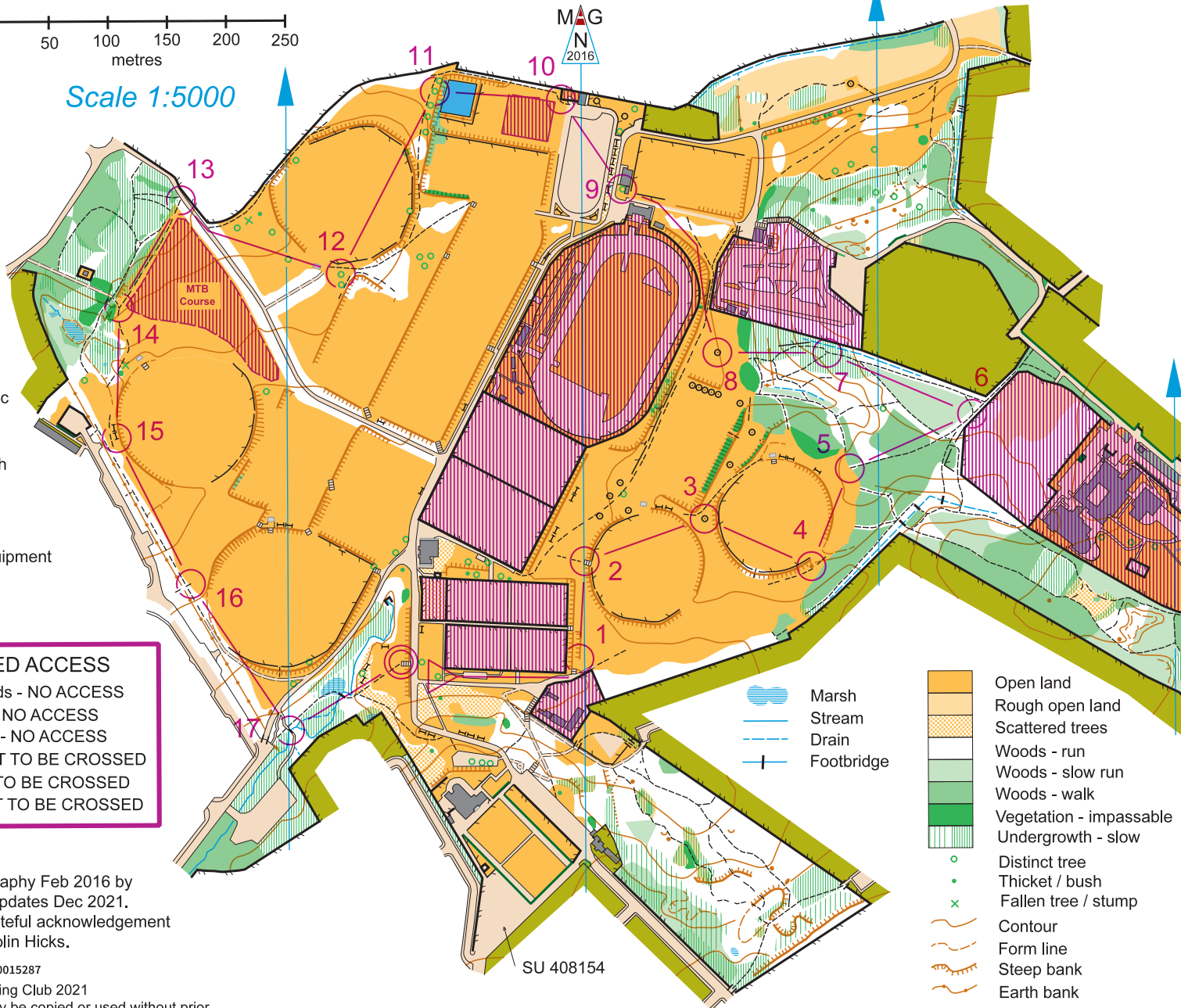
SU 408154

Outdoor Sports Centre

Contours 5 metres



Scale 1:5000



- Road / tarmac
- Large path
- Small path
- Indistinct path
- Building
- Canopy
- Bench / Seat
- Exercise equipment
- Fence
- Steps

- RESTRICTED ACCESS**
- Out of bounds - NO ACCESS
 - Vegetation - NO ACCESS
 - Private land - NO ACCESS
 - Hedge - NOT TO BE CROSSED
 - Wall - NOT TO BE CROSSED
 - Fence - NOT TO BE CROSSED

- Marsh
- Stream
- Drain
- Footbridge

- Open land
- Rough open land
- Scattered trees
- Woods - run
- Woods - slow run
- Woods - walk
- Vegetation - impassable
- Undergrowth - slow
- Distinct tree
- Thicket / bush
- Fallen tree / stump
- Contour
- Form line
- Steep bank
- Earth bank
- Gully
- Knolls
- Depression

SOSC		
Yellow	2.2 km	50m
1	210	Earth bank, South End
2	222	Steps, Foot
3	211	Exercise equipment, East side
4	216	Knoll
5	220	Path, West End
6	244	Path Junction
7	240	Path Junction
8	224	Exercise equipment, East side
9	215	Tree, South side
10	213	Fence, Southwest corner
11	217	Middle tree, West side
12	228	Northern tree, East side
13	231	Path/Road Junction
14	226	Path Junction
15	232	Southern Bench, South side
16	242	Path, East End
17	241	Bridge, Northwest End
		110 m

Re-survey and cartography Feb 2016 by Simon Bevan. Minor updates Dec 2021. Based on and with grateful acknowledgement to the 2006 map by Colin Hicks.

© Crown copyright 2016 OS 100015287

© Southampton Orienteering Club 2021

No portion of this map may be copied or used without prior permission from SOC. Possession of this map does not imply right of access for orienteering or any other purpose. The representation of a track or path does not indicate a right of way.

PLEASE KEEP OFF SPORTS PITCHES WHEN MATCHES ARE IN PROGRESS

www.condes.net 10.2.23 Southampton Orienteering Club

FIN YOUR WAY

SU 408154