

Heaton Park

Scale 1:10000
 Contour interval 5m
 Magnetic North 2019

Based on the Ordnance Survey mapping with the permission of the Controller of Her Majesty's Stationery Office
 © Crown copyright. Licence no 100015287
 Grid Ref of Heaton Hall: SD833044

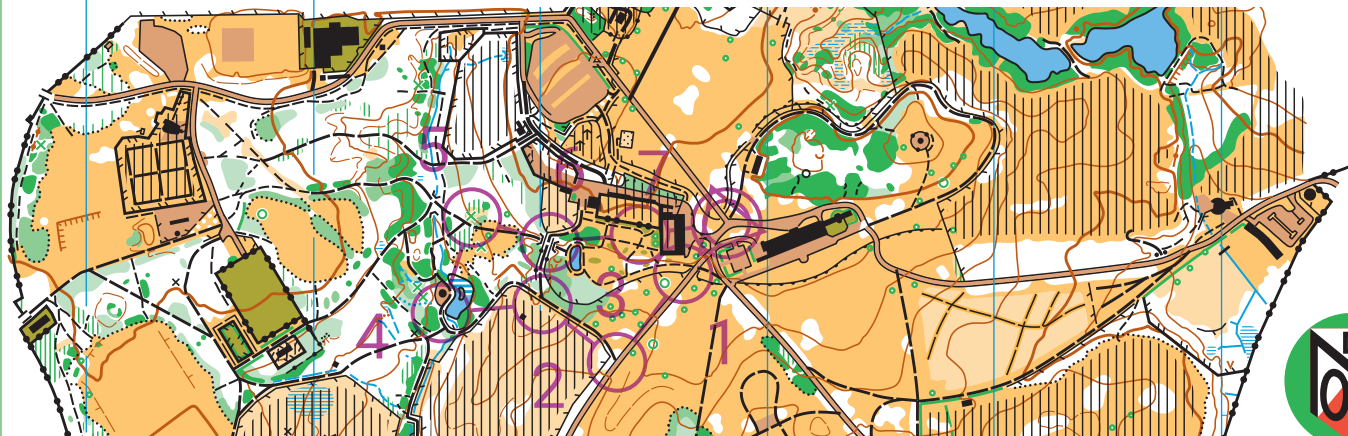
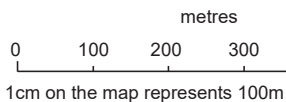
You must complete the course in numerical order.

Start at the TRIANGLE.

When you are at the numbered circles, wait until it turns from red to green – it may take a few seconds.

When green, move onto the next number until you have reached the finish (the double circle).

When this turns green your course is complete

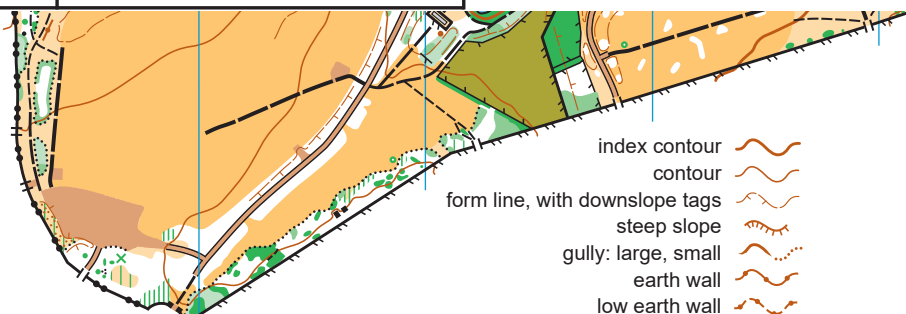


Key to Map Symbols

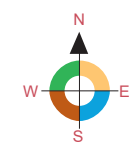
FYW Heaton Park		
FYW WEST SHORT	1.0 km	
	Start:	
1	T	Fence bend
2	M	Path Junction
3	U	Path Junction

4	V	Pond, S. Side
5	W	Root Stock
6	X	Tunnel
7	Y	Path Junction
Navigate 120 m to Finish		

- wide road
 - narrow road
 - vehicle track
 - large path
 - small path
 - less distinct path
 - ride
 - wall
 - rainin wall or ha-ha
 - high wall
 - tramway & OOB
 - fence with stile
 - ruined fence
 - high fence with crossing point
 - hedgerow, bushes
 - isolated tree - large, small
 - prominent vegetation feature
 - man made object
 - play equipment, stone objects
 - monument or cairn, hide
 - building - large, small
 - open land
 - rough open land
 - open land with scattered trees
 - rough open with scattered trees
 - woodland: run
 - woodland: slow run
 - vegetation: walk
 - vegetation: fight
 - undergrowth: slow
 - undergrowth: dense
 - distinct vegetation change
 - hard standing: parking, concrete platform
- OUT OF BOUNDS AREAS:
- settlement or cultivation area
 - golf course, stock field, play area etc



- index contour
- contour
- form line, with downslope tags
- steep slope
- gully: large, small
- earth wall
- low earth wall
- depression: large, small
- pit, platform, broken ground
- knoll: large, long, small
- lake, uncrossable boundary
- seasonal lake, crossable
- crossable stream
- small crossable stream, source
- ditch
- linear marsh
- seasonal marsh
- marsh
- small marsh
- uncrossable marsh
- water tank



Location of this park



Orienteering in your local parks & countryside