






















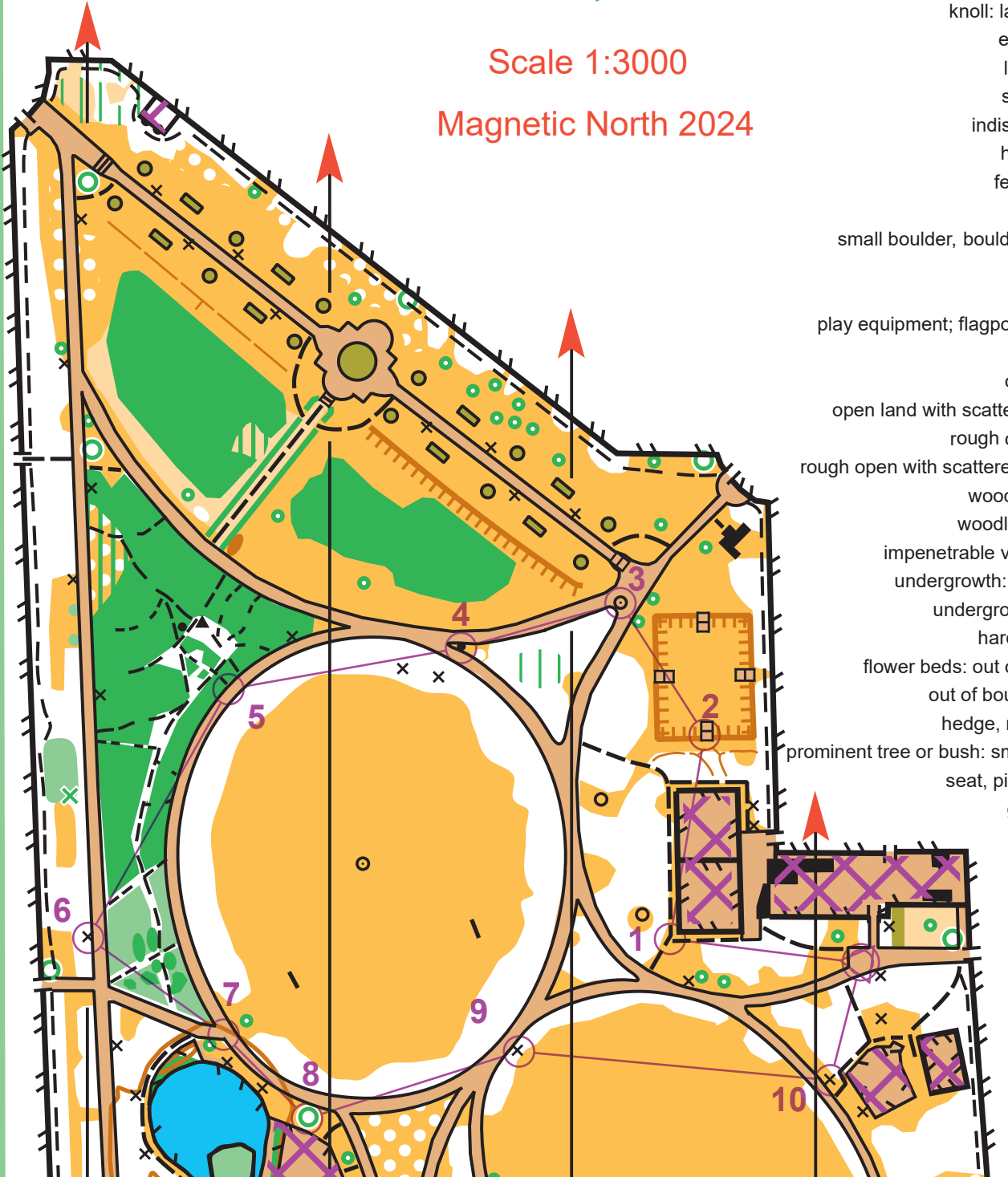
# Alexandra Park, Mcr

Scale 1:3000

Magnetic North 2024

## key to map symbols

- contour 
- form line with downslope tag 
- knoll: large, long 
- earth bank 
- large path 
- small path 
- indistinct path 
- high fence 
- fence, gate 
- high wall 
- small boulder, boulder cluster 
- building 
- steps 
- play equipment; flagpole, statue 
- lake 
- open land 
- open land with scattered trees 
- rough open land 
- rough open with scattered bushes 
- woodland: run 
- woodland: walk 
- impenetrable vegetation 
- undergrowth: slow run 
- undergrowth: walk 
- hardstanding 
- flower beds: out of bounds 
- out of bounds area 
- hedge, root stock 
- prominent tree or bush: small, large 
- seat, picnic table 
- goalposts 



FYW Alexandra Park Manchester		
FYW SHORT		1.1 km
		Start:
1	B	Path Junction
2	C	Stairway
3	D	Statue
4	J	Boulder
5	K	Path Junction
6	F	Seat / picnic table
7	G	Path Junction
8	L	Single Tree
9	I	Seat / picnic table
10	H	Seat / picnic table
Navigate 60 m to Finish		