

**Start and Finish at the café.**

You must complete the course in numerical order. Start at the triangle.

When you are at the numbered circles, wait until it turns from red to green – this may take a few seconds.

When green, move onto the next numerical checkpoint until you reach the finish which is the double circle. When this turns green your course is complete.

NEW FYW Jumbles		
FYW Jumbles SHORT		1.8 km
▷		Start:
1	31	Crossing Point
2	32	Crag
3	33	Bridge
4	34	Path/Narrow Marsh crossing
5	35	Single Tree
6	36	Seat
7	37	Road/Path Junction
8	38	Road/Path Junction
9	39	Path bend
10	40	Seat
Navigate 290 m to Finish		












































# Jumbles Country Park

Scale 1:7500 Contour interval 5m  
Magnetic North 2022

0 75 150 225

1cm on the map represents 75 metres on the ground

### Key to Map Symbols

- open land 
- rough open land 
- rough open land with scattered trees 
- woodland: run 
- woodland: slow run 
- woodland: walk 
- woodland: fight 
- vegetation: walk 
- vegetation: slow run 
- out of bounds 
- out of bounds, settlement 
- hard paved area 
- building 
- high fence 
- fence, crossing point 
- wall, ruined wall, retaining wall 
- road 
- bridges 
- vehicle track 
- footpath 
- small footpath 
- indistinct footpath 
- index contour 
- contour 
- form line, slope 
- cliff 
- earth bank 
- gully 
- knoll: small, long, large 
- reservoir 
- pond 
- river 
- stream, water channel, source 
- marsh 
- ditch or linear marsh 
- pylon line, pylon 
- manhole or hide; seat or picnic table 
- pipeline 
- railway line 
- boulder, boulder cluster 
- stony ground 
- prominent tree or bush: small, large; root stock 
- distinct vegetation boundary 



Possession of this map does not imply right of access for Orienteering. Permission must be obtained from the landowners. Original map produced by members of SELOC, August 2007. Major updates provided by S. Richards 2013 and D. Thetford May 2023. Based upon Ordnance Survey mapping with the permission of His Majesty's Stationery Office © Crown copyright Licence No 100015287 and upon LIDAR point cloud data from the Environment Agency © 2022. All rights reserved. © South East Lancashire Orienteering Club, 2023.