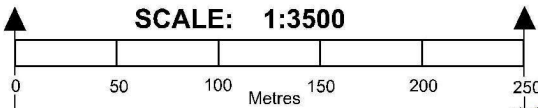


SCALE: 1:3500



Magnetic North

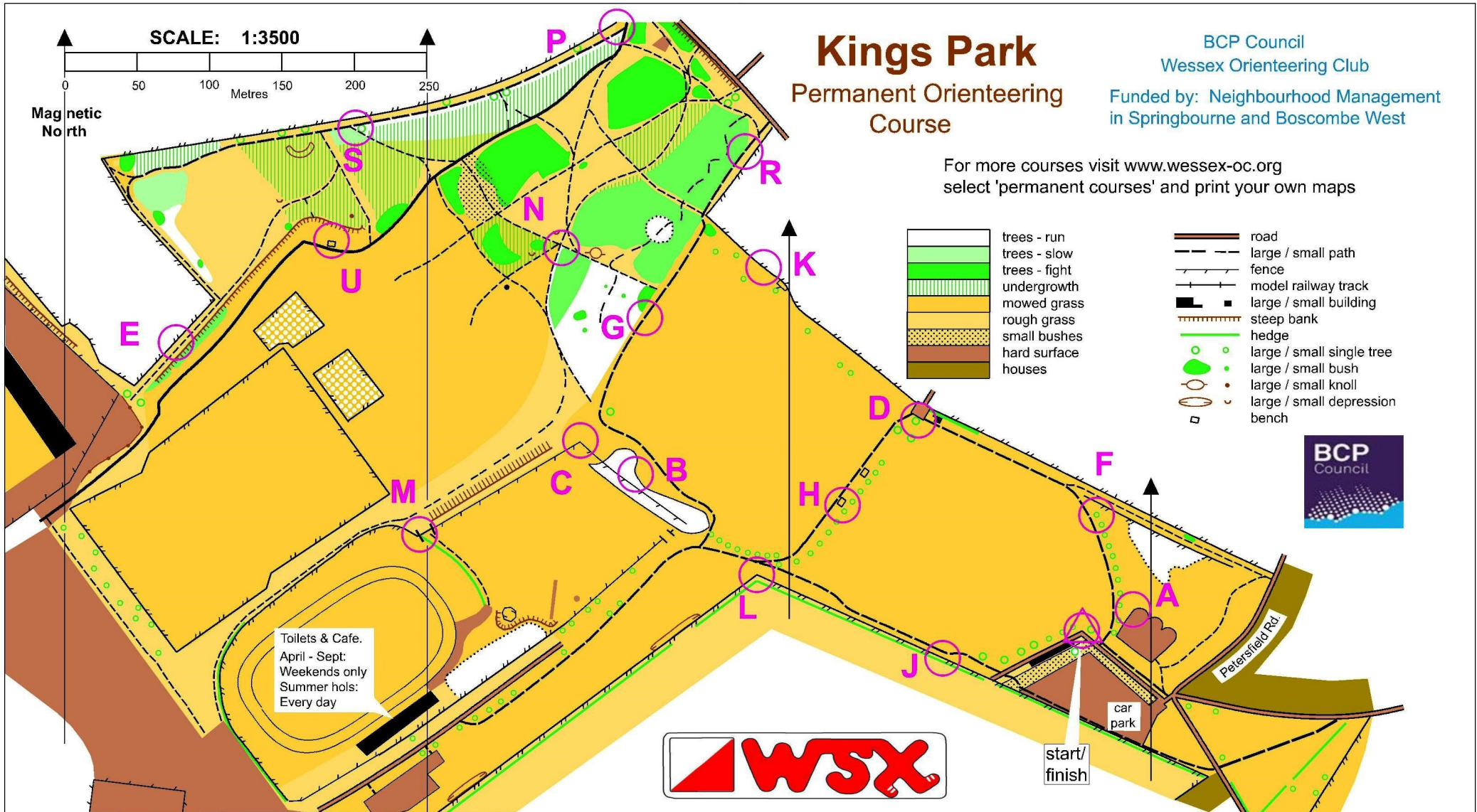
Kings Park

Permanent Orienteering Course


BCP Council
Wessex Orienteering Club

Funded by: Neighbourhood Management in Springbourne and Boscombe West

For more courses visit www.wessex-oc.org
select 'permanent courses' and print your own maps



Toilets & Cafe.
April - Sept:
Weekends only
Summer hols:
Every day



start/
finish



Short, easy 1.5 km	Start	A	F	D	K	G	C	L	J	Finish			
Long, 4.0 km	Start	D	R	N	S	E	M	B	J	F	H	K	P
Score- all 17 controls in any order		U	C	G	L	Finish							

Mapping: Bill Brown Wessex O.C. Jan 2008
Updated August 2017: Ian Sayer 2020
Map Registration: SW-07-447
Map Reference of car park: SZ123927
Copyright © Wessex O.C. 2008
Map version 20220320 KP POC.

