
























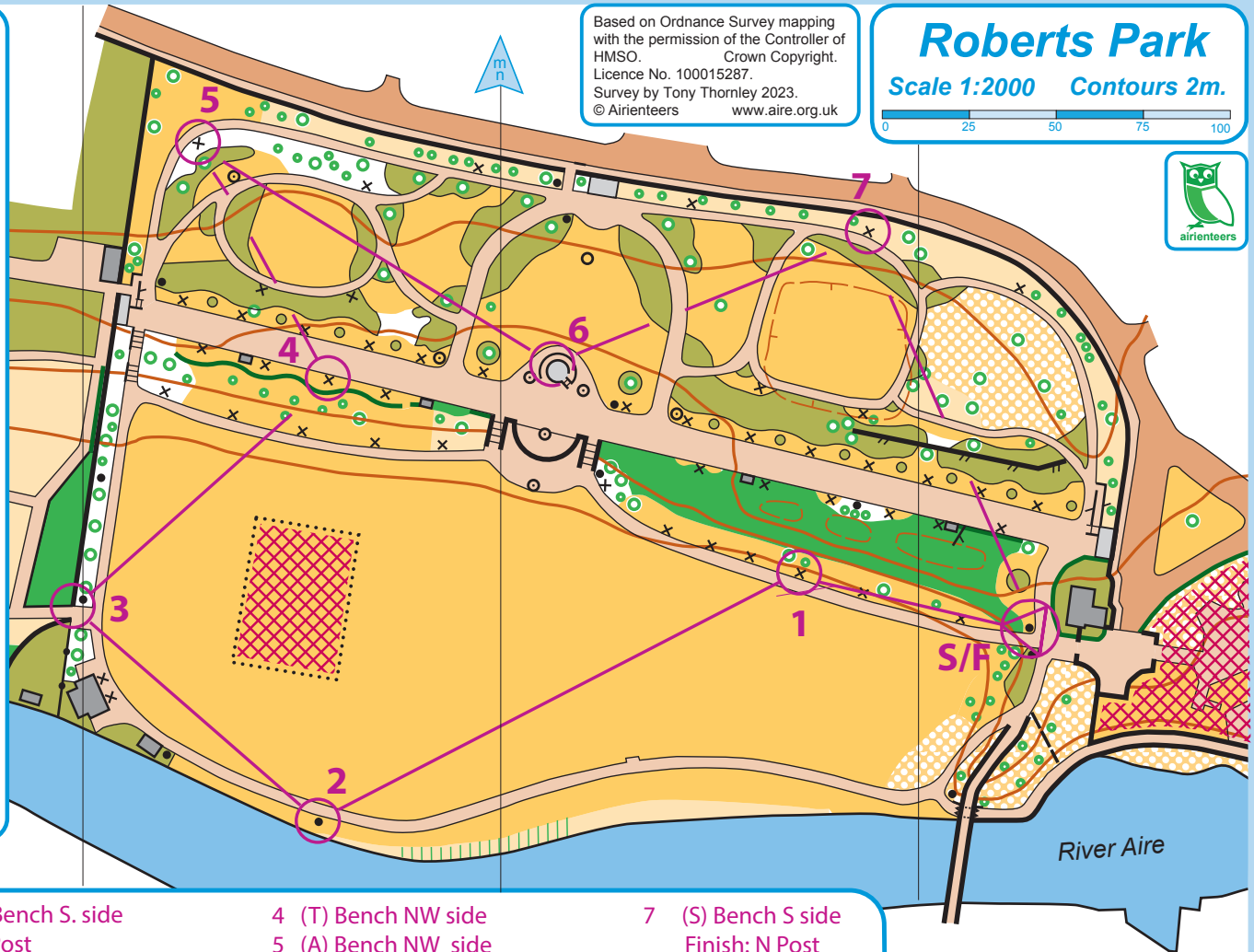


-  Road
-  Track
-  Path
-  High hedge
-  High fence/wall
-  Fence
-  Steps
-  Building
-  Covered area
-  Sculpture
-  Flagpole
-  Post
-  Bench
-  Contour
-  Large tree
-  Small tree
-  Out of bounds
-  Garden: keep off
-  Wooded area
-  Dense vegetation
-  Undergrowth
-  Open area
-  Rough open area
-  Lightly wooded
-  Tarmac

Based on Ordnance Survey mapping with the permission of the Controller of HMSO. Crown Copyright. Licence No. 100015287. Survey by Tony Thornley 2023. © Aירתeers www.aire.org.uk

Roberts Park

Scale 1:2000 Contours 2m.

- | | | | |
|----------------------------|---|--|---|
| Shorter Course 850m | <p>1 (B) Bench S. side</p> <p>2 (L) Post</p> <p>3 (R) N. wall, S. end</p> | <p>4 (T) Bench NW side</p> <p>5 (A) Bench NW side</p> <p>6 (F) Covered area, NW side</p> | <p>7 (S) Bench S side</p> <p>Finish: N Post</p> |
|----------------------------|---|--|---|