























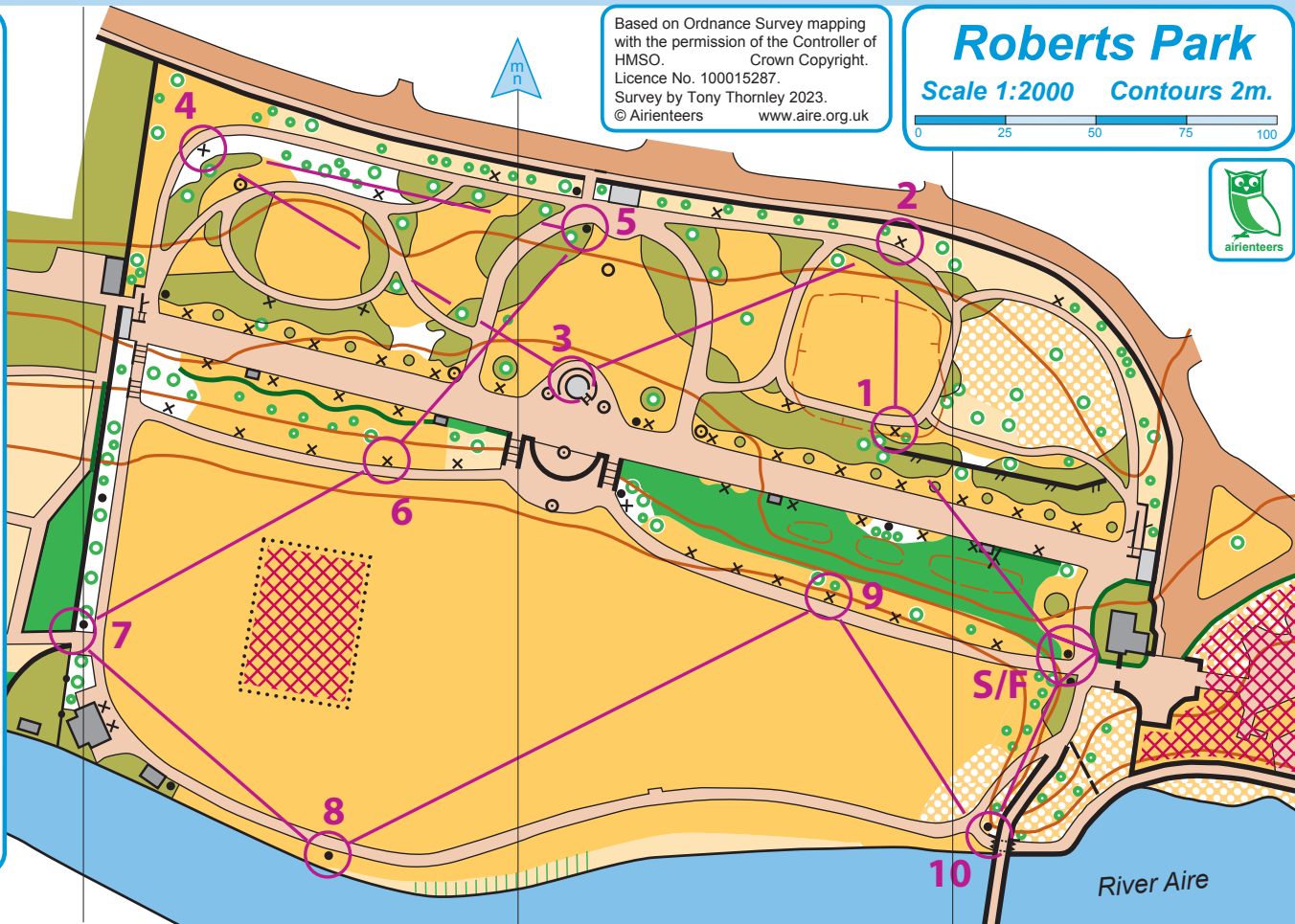


-  Road
-  Track
-  Path
-  High hedge
-  High fence/wall
-  Fence
-  Steps
-  Building
-  Covered area
-  Sculpture
-  Flagpole
-  Post
-  Bench
-  Contour
-  Large tree
-  Small tree
-  Out of bounds
-  Garden: keep off
-  Wooded area
-  Dense vegetation
-  Undergrowth
-  Open area
-  Rough open area
-  Lightly wooded
-  Tarmac

Based on Ordnance Survey mapping with the permission of the Controller of HMSO. Crown Copyright. Licence No. 100015287. Survey by Tony Thornley 2023. © Airmiteers www.aire.org.uk

# Roberts Park

Scale 1:2000    Contours 2m.

- Longer Course 1.2km**
- |                |                            |                     |                              |                     |
|----------------|----------------------------|---------------------|------------------------------|---------------------|
| Start: N. post | 1 (K) Bench N side         | 4 (A) Bench NW side | 7 (R) N. wall, S. end (post) | 10 (X) Wall NE side |
|                | 2 (S) Bench S side         | 5 (M) Post          | 8 (L) Post                   | Finish: N Post      |
|                | 3 (F) Covered area NW side | 6 (E) Bench S side  | 9 (B) Bench S side           |                     |