

































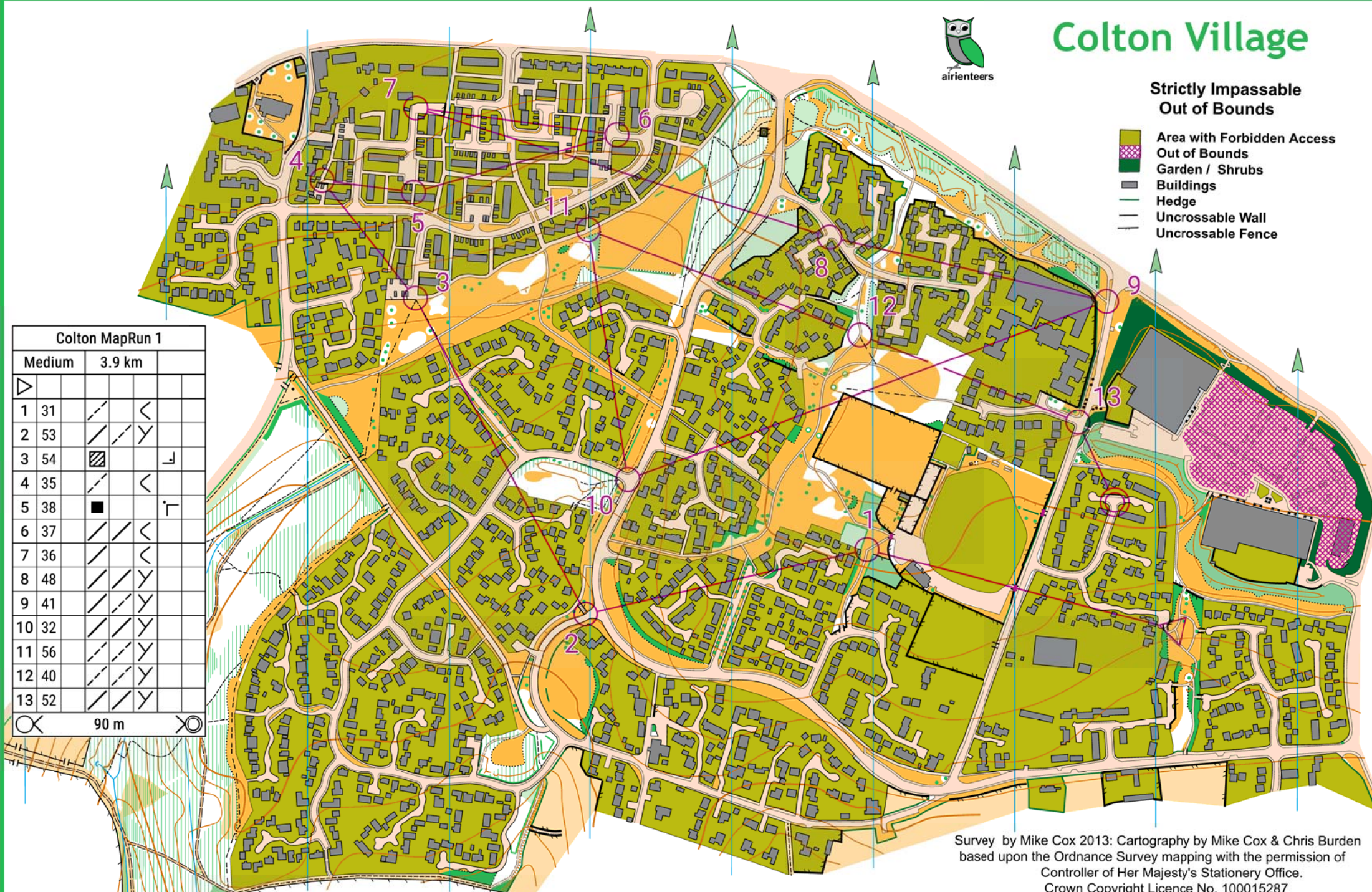
Colton Village

Strictly Impassable Out of Bounds

-  Area with Forbidden Access
-  Out of Bounds
-  Garden / Shrubs
-  Buildings
-  Hedge
-  Uncrossable Wall
-  Uncrossable Fence

Colton MapRun 1			
Medium	3.9 km		
1	31		
2	53		
3	54		
4	35		
5	38		
6	37		
7	36		
8	48		
9	41		
10	32		
11	56		
12	40		
13	52		

 90 m 



Possession of this map does not give right of access. Permission must be sought from the landowners



Survey by Mike Cox 2013: Cartography by Mike Cox & Chris Burden based upon the Ordnance Survey mapping with the permission of Controller of Her Majesty's Stationery Office. Crown Copyright Licence No. 100015287 Copyright Airienteers 2021

www.aire.org.uk